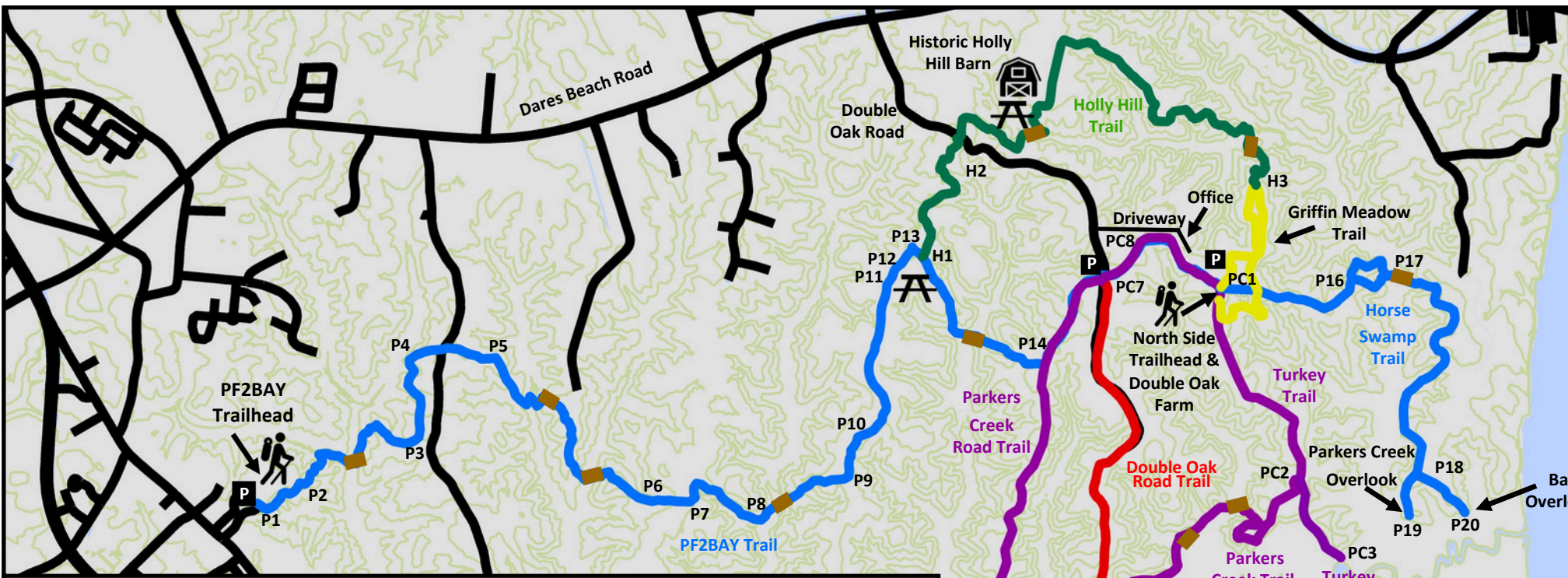



# ACLT North Side Trails



**TRAILHEAD ADDRESSES**

**North Side Trailhead:**  
676 Double Oak Road  
Prince Frederick, MD 20678

**PF2Bay Trailhead:**  
105 Vianney Lane  
Prince Frederick, MD 20678  
(behind St. John Vianney Family Life Center)

**South Side Trailhead:**  
1985 Scientists Cliffs Road  
Port Republic, MD 20676

For full trail descriptions, visit: [www.actweb.org/trails](http://www.actweb.org/trails)

**PF2BAY Trail**  
(Prince Frederick Trailhead to Bay Overlook). Markers: P1 > P20. Distance (each way): 6.1 miles. Moderate to challenging, some steep inclines. **3 One-Way Hike Options on PF2BAY** (Leave a 2nd car at the North Side Trailhead) 1. Markers: P1 > P20 > PC1; Distance: 7.7 miles 2. Markers: P1 > P14 > PC5 > PC2 > PC1; Distance: 6.6 miles 3. Markers: P1 > P14 > PC7 > PC1; Distance: 4.5 miles

**Horse Swamp to Bay Overlook**  
Markers: PC1 > P20. Distance (each way): 1.63 miles. Moderate to challenging.

**Parkers Creek Loop**  
Distance (full loop): 3.8 miles. Moderate, some inclines. Trails along loop:

- Turkey Trail:** Markers: PC1 > PC2. Distance (each way): 0.63 miles. Easy, gentle incline.
- Turkey Spur:** Markers: PC2 > PC3. Distance (each way): 0.31 miles. Moderate, 1 steep hill.
- Parkers Creek Trail:** Markers: PC2 > PC5. Distance (each way): 1.39 miles. Moderate.
- Parkers Creek Road Trail:** Markers: PC5 > PC7. Distance (each way): 1.15 miles. Moderate.

**Double Oak Road Trail**  
Markers: PC7 > PC4. Distance (each way): 1.0 mile. Easy with 1 steep incline.

**Griffin Meadow Trail**  
Markers: PC1 > H3 > PC1. Distance (full loop): 0.95 miles. Easy.

**North—South Trail**  
Markers: PC6 > 5. Distance (each way): 2.4 miles. Challenging.

**Holly Hill Trail**  
Markers: H1 > H3. Distance (each way): 1.96 miles. Moderate, some inclines.

**GET TO KNOW ACLT (Est. 1986)** [www.actweb.org](http://www.actweb.org) ACLT is a member-supported, non-profit nature conservancy working to protect the natural lands, waterways, cultural landmarks, and wildlife habitats of the Parkers Creek and Governors Run watersheds and to encourage conservation and preservation throughout Southern Maryland.

**See reverse side of map for descriptions of secondary trails**

For full trail descriptions, visit:  
[www.acltweb.org/trails](http://www.acltweb.org/trails)

**Frog Pond Trail** Markers: 1 > 14 > 3  
Distance (each way): 0.52 miles. Easy.

**Ridge Loop** Markers: 1 through 13 > 1  
Distance (full loop): 1.41 miles. Moderate with one steep hill.

**Flint Trail** Markers: 11 > 22 > 7  
Distance (each way): 0.87 miles. Easy to moderate.

**Laurel Loop** Markers: L1 through L6 > L1  
Distance (full loop): 1.07 miles. Moderate, some hills.

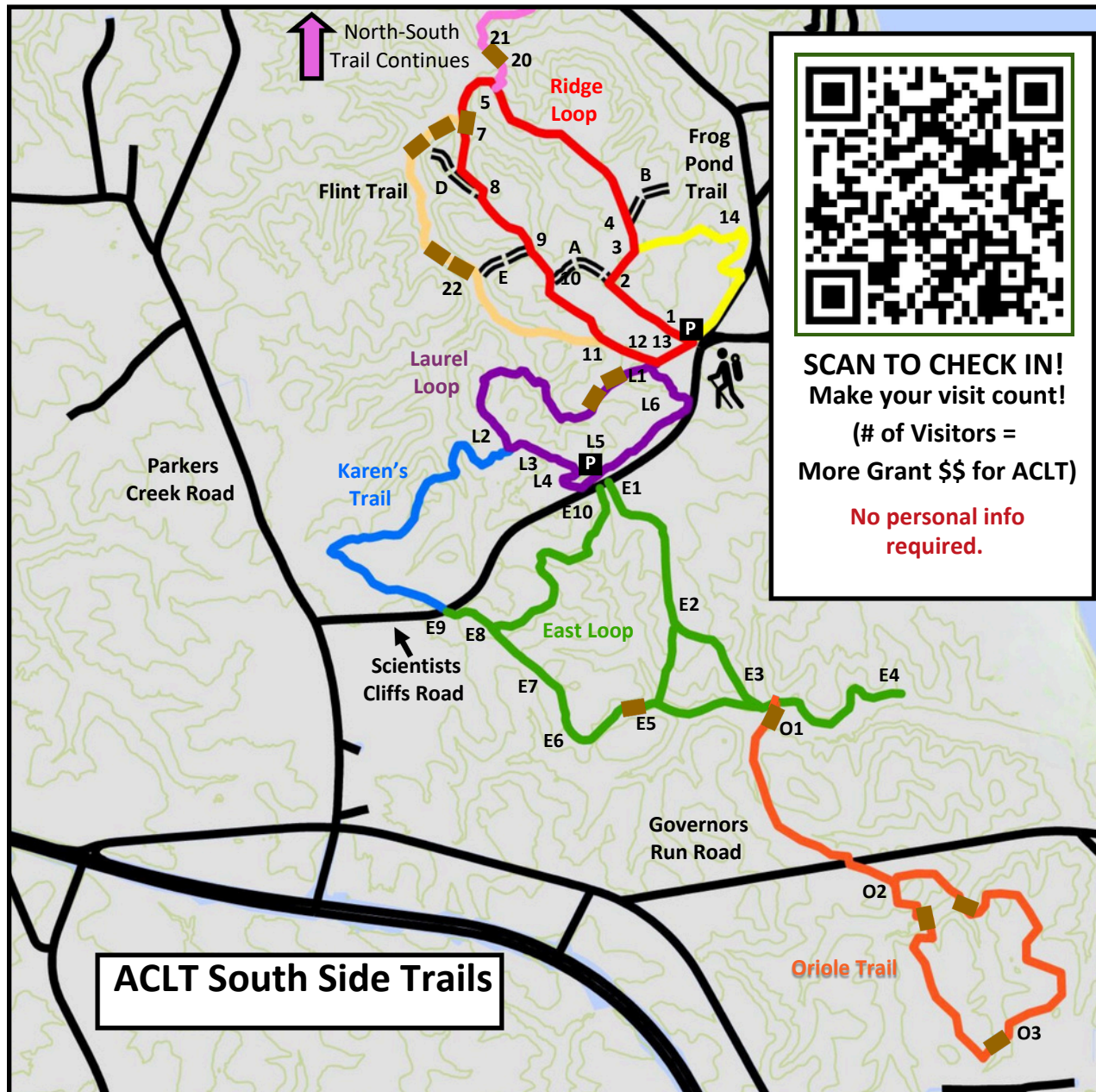
**Karen's Trail** Markers: L2 > E9  
Distance (each way): 0.6 miles. Moderate, some steep hills.

**East Loop** Markers: E1 through E10 > E1  
Distance (full loop): 2.01 miles. Easy to moderate.  
The trail is located on the opposite side of Scientists Cliffs Road. Some parking available by marker L5. **Off-road bicycling permitted on this trail.**

**Oriole Trail** Markers: O1 through O3 > O1  
Distance: 2.1 miles. Moderate.  
**Off-road bicycling permitted on this trail.**

### Secondary Trails

**A—Wallace Lane** - Markers: 2 > 10. Easy, 0.13 miles. Site of African American-owned farm (1909 -1930s).  
**B—Chestnut Trail** - Marker: 4. Easy, 0.1 miles. Location of ACLT's namesake American chestnut tree, which blew down in 2006.  
**C—Cemetery Lane** - Marker: 19. Easy, 0.16 miles. Site of Hance-Chesley Cemetery.  
**D—Hughes Trail** - Marker: 8. Easy, 0.12 miles. Named in memory of past ACLT President Aileen Hughes.  
**E—Less Traveled Path** - Markers: 9 > 22. Moderate incline, 0.2 miles. Connects Ridge Loop and Flint Trail.  
**F—Spur to North—South Trail** - Easy, 0.1 miles. Shortcut to the raft with fewer hills.



American Chestnut Land Trust  
676 Double Oak Road  
P.O. Box 2363  
Prince Frederick, MD 20678  
[www.acltweb.org](http://www.acltweb.org)



*Pull yourself across Parkers Creek on our raft, which is accessible via several trails.*

### ACLT TRAIL RULES

1. All visitors are requested to check in using the QR Codes at every trailhead.
2. Per Calvert County law, **DOGS MUST BE LEASHED AT ALL TIMES.** Citations may be issued. Please be considerate of other trail users by cleaning up after your pet.
3. Trails are open from dawn to dusk. No overnight parking without prior approval.
4. Bicycling is allowed on East Loop and the Oriole Trail only. Motorized vehicles and horses are prohibited.
5. Stay on the trail at all times. The trails have been designed to minimize erosion and avoid damage to sensitive areas.
6. No fires. No smoking.
7. **Leave no trace.** Please do not collect or remove anything from the property and do not litter.

### In case of emergency, CALL 911

Staff can be reached Monday-Friday  
From 8 a.m.—5 p.m. at (410) 414-3400